












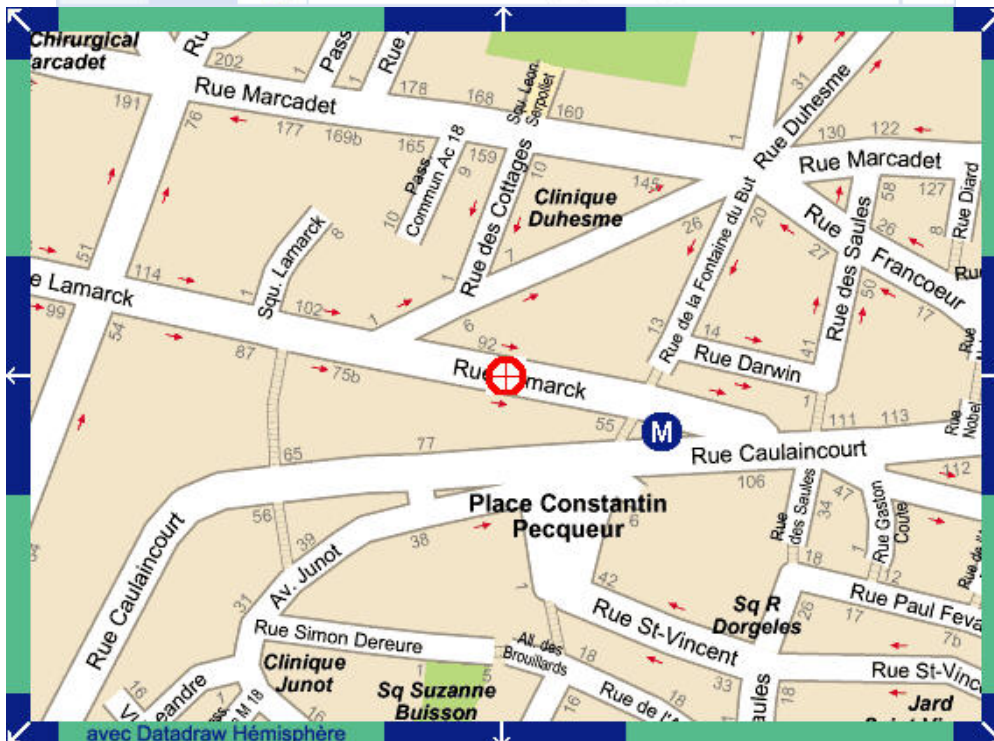


Directions to 74 rue Lamarck

Sum of	Hrs	Your itinerary
0 m	0H00	<p> Avenue Charles de Gaulle Roissy-en-France (95, France)</p> <p>Carry on the Avenue Charles de Gaulle (D902) [150m]</p>
150 m		<p> Turn left on the Rue Dorval [180m]</p>
340 m		<p> Turn left on the Rue Houdart [350m]</p>
690 m	0H01	<p> Turn right on the Avenue Charles de Gaulle (D902) [85m]</p>
830 m		<p> Go through a place and turn left on the Chemin de la Dime [320m]</p>
1 Km		<p>Follow the sign</p> <div style="text-align: center;">  </div> <p>passing near to Goussainville</p> <p>Exit from Roissy-en-France and take the A1/E19 [15.8km]</p>
13 Km		<p> Radar : A1 - Pt km 3.4 - Saint Denis</p>
18 Km	0H16	<p>Follow the sign</p> <div style="text-align: center;">  </div>
20 Km	0H19	<p>Enter into Parijs</p> <p>Take the Boulevard Ney [1.5km]</p> <p> Turn left on the Rue du Poteau [130m]</p> <p>Carry on the Rue Damrémont [630m]</p>
21 Km	0H21	<p> Turn right on the Rue Marcadet [110m]</p> <p> Turn left on the Rue Eugène Carrière [120m]</p>
	0H22	<p> Turn left on the Rue Lamarck [400m]</p>
22 Km	0H23	<p> 74 Rue Lamarck Paris (75, France)</p>



Please make sure you have the building entry code prior to arriving.

After entering the building, there is an intercom at the 2nd door. You will press 'Gill' to buzz the apartment. Once through these doors, go down the stairs on your left. The apartment is directly at the bottom of these stairs.